


Zoning Map of Hereford Township

Berks County, PA



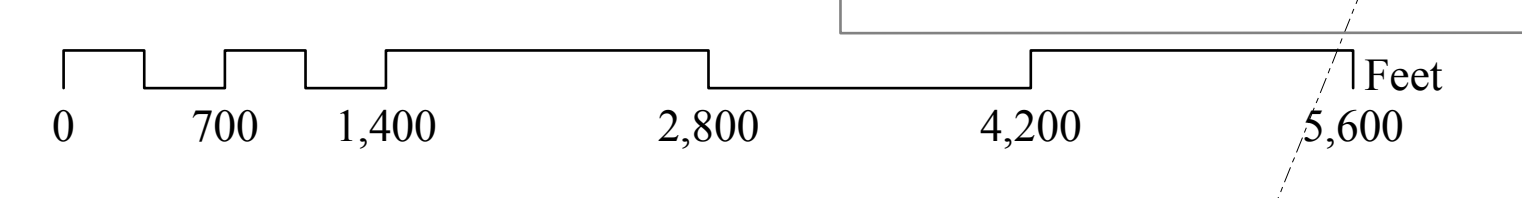
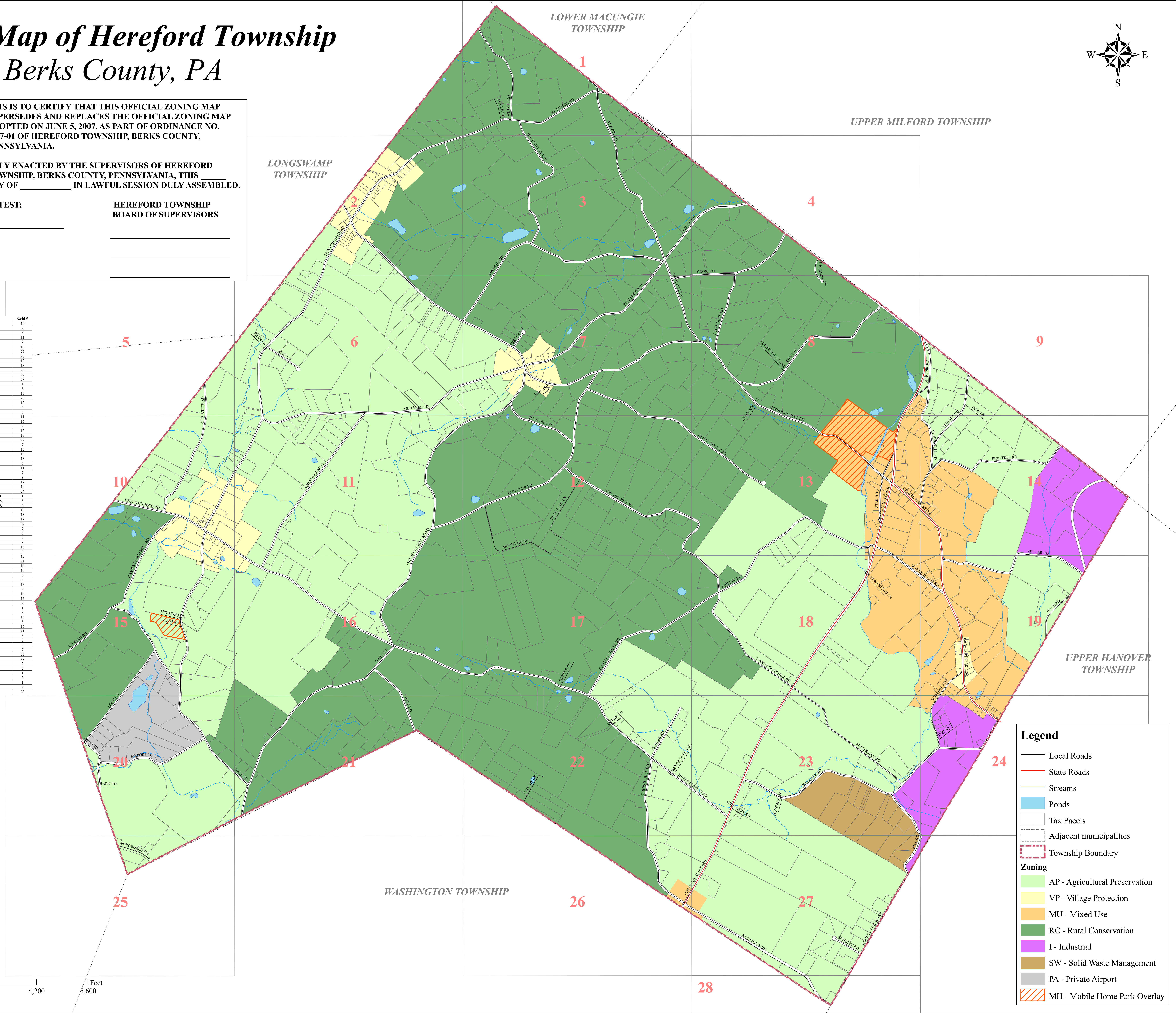
THIS IS TO CERTIFY THAT THIS OFFICIAL ZONING MAP SUPERSEDES AND REPLACES THE OFFICIAL ZONING MAP ADOPTED ON JUNE 5, 2007, AS PART OF ORDINANCE NO. 2007-01 OF HEREFORD TOWNSHIP, BERKS COUNTY, PENNSYLVANIA.

DULY ENACTED BY THE SUPERVISORS OF HEREFORD TOWNSHIP, BERKS COUNTY, PENNSYLVANIA, THIS DAY OF _____ IN LAWFUL SESSION DULY ASSEMBLED.

ATTEST: _____

HEREFORD TOWNSHIP BOARD OF SUPERVISORS

Road Name	Grid #	Road Name	Grid #
AIRPORT RD	20	HUNTERFORD RD	10
APPACHE RUN	15	HUNTERFORD RD	2
BARN RD	20	HUNTERFORD RD	6
BEAK FOOT LN	15	HUNTERFORD RD	11
BOB WHITE RD	5	JADE LN	9
BOB WHITE RD	10	JADE LN	14
BUCK HILL RD	7	KRIEBEL RD	22
BUCK HILL RD	12	KRIEBEL RD	20
CAMP MENSCH MILL RD	15	KRIEBEL RD	18
CAMP MENSCH MILL RD	10	KUTZTOWN RD	26
CAPTAIN WOLFE RD	17	KUTZTOWN RD	27
CAPTAIN WOLFE RD	18	KUTZTOWN RD	28
CHESTNUT ST (RT 100)	8	LONG LN	8
CHESTNUT ST (RT 100)	13	LONG LN	15
CHESTNUT ST (RT 100)	9	LONG LN	20
CHESTNUT ST (RT 100)	26	LONG LN	12
CHESTNUT ST (RT 100)	23	MOUNTAIN RD	12
CHESTNUT ST (RT 100)	27	MT VERNON DR	4
CHESTNUT ST (RT 100)	13	MT VERNON DR	8
CHESTNUT ST (RT 100)	18	MULBERRY HILL ROAD	11
CHICKADEE LN	8	MULBERRY HILL ROAD	16
CHICKADEE LN	13	MULBERRY HILL ROAD	7
CHURCH HILL RD	22	MULBERRY HILL ROAD	12
CHURCH HILL RD	26	NANNY GOAT HILL RD	18
CLEMMER LN	23	OCEAN LN	22
CONRAD RD	15	OLD COMPANY RD	7
COUNTY LINE ROAD	27	OLD COMPANY RD	12
COUNTY LINE ROAD	28	OLD COMPANY RD	13
CREAMERY RD	23	OLD HOMESTEAD LN	18
CROW RD	3	OLD MILL RD	6
CROW RD	7	OLD MILL RD	11
CROW RD	4	OLD MILL RD	7
DAIRY LN	16	ORHAUS RD	9
DAIRY LN	21	PINE TREE RD	14
DALE RD	10	RIZZO RD	24
DALE RD	15	SALEM BIBLE CHURCH RD	1
DALE RD	20	SALEM BIBLE CHURCH RD	3
DALE RD	21	SALEM BIBLE CHURCH RD	4
DEER HILL RD	3	SCHOOLHOUSE RD	13
DEER HILL RD	7	SCHOOLHOUSE RD	18
DEER HILL RD	8	SCHOOLHOUSE RD	19
FETERMAN RD	18	SCHULTZ RD	27
FETERMAN RD	23	SESHOLTZVILLE RD	2
FISHER RD	1	SESHOLTZVILLE RD	6
FIVE POINTS RD	3	SESHOLTZVILLE RD	7
FIVE POINTS RD	7	SESHOLTZVILLE RD	8
FOREVER GREEN DR	22	SESHOLTZVILLE RD	13
FORGEDALE RD	25	SESHOLTZVILLE RD	2
FRAN LN	6	SHIFFERT RD	19
GRAVEL PIKE (RT 29)	6	SHIFFERT RD	24
GRAVEL PIKE (RT 29)	13	SHULER RD	14
GRAVEL PIKE (RT 29)	14	SHULER RD	19
GREENHOUSE LN	6	SIGMUND RD	4
GREENHOUSE LN	11	SPRING HILL RD	13
GREENHOUSE LN	16	SPRING HILL RD	9
GROUSE HILL RD	12	SPRING HILL RD	14
GROUSE HILL RD	13	SQUAM CUB	15
GROUSE HILL RD	18	ST PETERS RD	2
GUN CLUB RD	11	ST PETERS RD	1
GUN CLUB RD	7	ST PETERS RD	3
GUN CLUB RD	12	STAR RD	13
HEKTI LN	6	STEIN RD	8
HEYSER RD	17	STOVE RD	16
HILL RD	23	STOVE RD	21
HILL RD	27	STRUNK RD	8
HILL RD	24	STRUNK RD	9
HOCKY RD	19	SUSSE HAVES LANE	8
HOLLYBERRY RD	1	TERRACE LN	7
HOLLYBERRY RD	3	TOLLGATE RD	25
HUFFS CHURCH RD	10	TOWNSHIP RD	3
HUFFS CHURCH RD	11	TOWNSHIP RD	7
HUFFS CHURCH RD	16	WEAVER RD	1
HUFFS CHURCH RD	17	WEAVER RD	3
HUFFS CHURCH RD	22	WEIZEL RD	1
HUFFS CHURCH RD	23	WINDSHILN	7
HUFFS CHURCH RD	10	WOODS LN	22



Legend

- Local Roads
- State Roads
- Streams
- Ponds
- Tax Pacels
- Adjacent municipalities
- Township Boundary

Zoning

- AP - Agricultural Preservation
- VP - Village Protection
- MU - Mixed Use
- RC - Rural Conservation
- I - Industrial
- SW - Solid Waste Management
- PA - Private Airport
- MH - Mobile Home Park Overlay